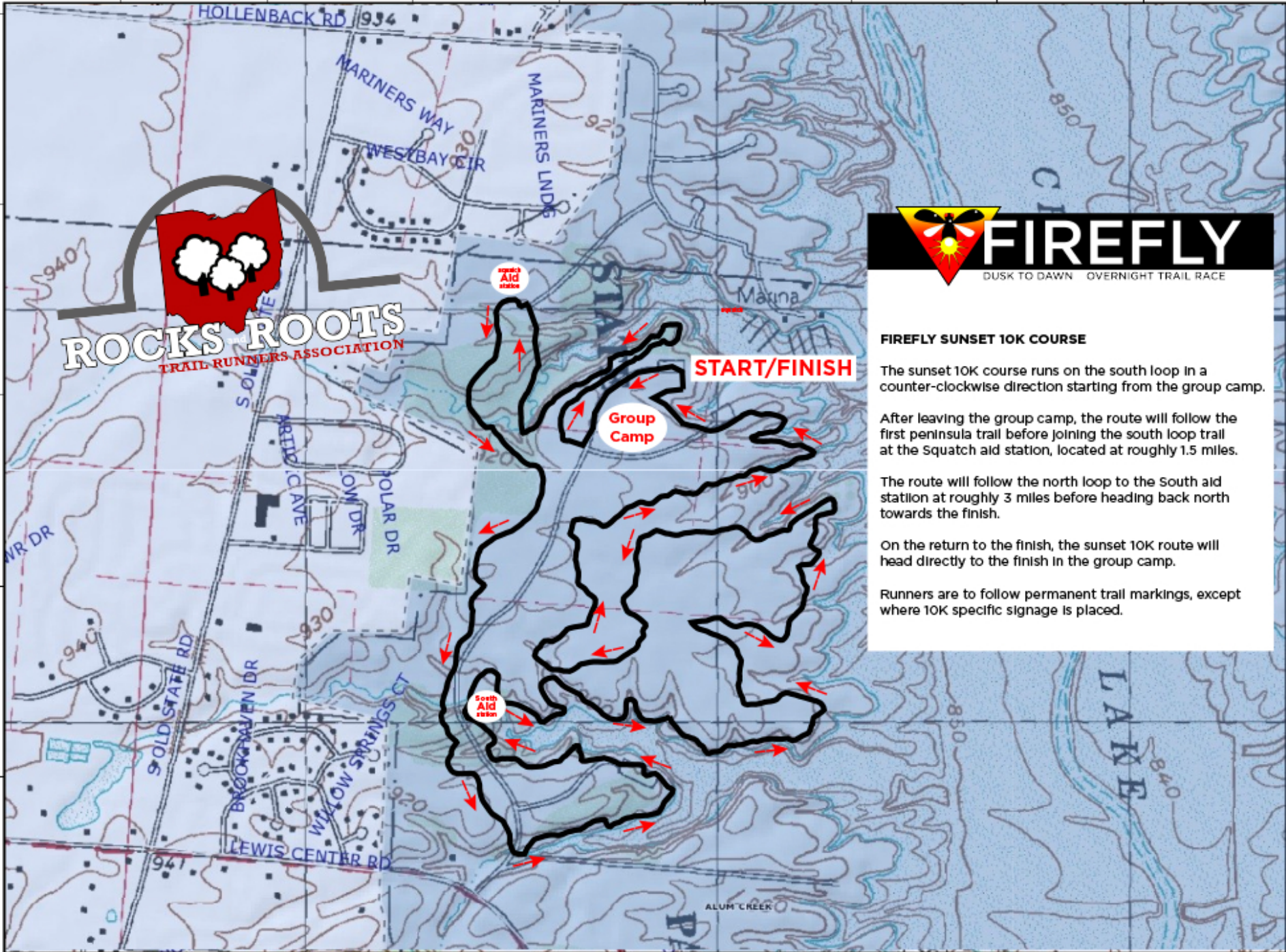


82°59'30" 82°59'15" 82°59' 82°58'45" 82°58'30" 82°58'15" 82°58' 82°57'45"

40°12'45" 40°12'30" 40°12'15" 40°12' 5"

40°13' 40°12'45" 40°12'30" 40°12'15" 40°12'



DUSK TO DAWN OVERNIGHT TRAIL RACE

### FIREFLY SUNSET 10K COURSE

The sunset 10K course runs on the south loop in a counter-clockwise direction starting from the group camp.

After leaving the group camp, the route will follow the first peninsula trail before joining the south loop trail at the Squatch aid station, located at roughly 1.5 miles.

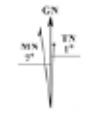

The route will follow the north loop to the South aid station at roughly 3 miles before heading back north towards the finish.

On the return to the finish, the sunset 10K route will head directly to the finish in the group camp.

Runners are to follow permanent trail markings, except where 10K specific signage is placed.

82°59'30" 82°59'15" 82°59' 82°58'45" 82°58'30" 82°58'15" 82°58' 82°57'45" 82°57'30"

Universal Transverse Mercator (UTM) Projection Zone 17  
North American Datum of 1983



Magnetic declination of 7W at center of map  
on March 17, 2011